

Target for session 8314/4324

Manoa, Hawaii

Google Earth coordinates (in degrees): latitude 21.332071

longitude -157.801172

### Advanced SRV® Target Directional

**Conscious Mind Instructions:** Print out this Advanced SRV session template. Fill out this page completely. This page will be page 1 of your session. Put this directional page in front of the rest of your session when you are done. Choose your own target coordinates and enter them in the space provided.

**Subspace Mind Instructions:** Your perception of this target corresponds only with the explicit contents of the target definition for this session as given to the viewer for closing this session. Perceive the target only as it exists as defined by the closed system of the viewer closing this session.

Target coordinates: 4314/4324

Session Number: \_\_\_\_\_

Experiment Number: \_\_\_\_\_

DATA TYPE:  
Type 3

MONITORING  
LEVEL:

N/A

PS- Good

ES- Good

AP- Mountain  
Building,  
grass

NAME: Courtney Brown

DATE: 5 March 2008

TIME: 12:50 pm

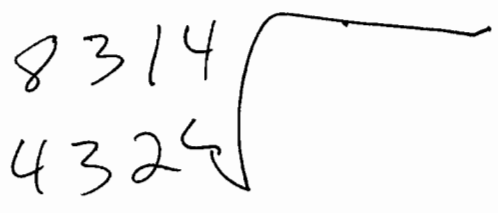
D - Building  
D - grass  
D - land.



- IL: ~~land~~/mountain, cliff
- A: curving upward, angle, curving upward, peaking, curving downward, angle, ~~peaking~~ curving upward
- B: land / mountain




- IL: structure
- A: vertical upward, angle, horizontal flat across, curving downward
- B: structure hard man made



- IL: none
- A: ~~step~~ vertical upward, angle, sloping downward.
- B: hard man made structure.

8314  
4324



II: Dome

A: curving upward,  
curving over, curving  
downward

1. soft D-grass
2. natural
3. static
4. Simplex

B: sloping land

C: dirt  
vegetation D-city  
hard on bottom

base surface D-Mars.  
rocks

air  
warm temps  
light D-sunlight


outdoors  
bright light on  
natural surface

outdoors, natural  
environment

rocks  
sloping land

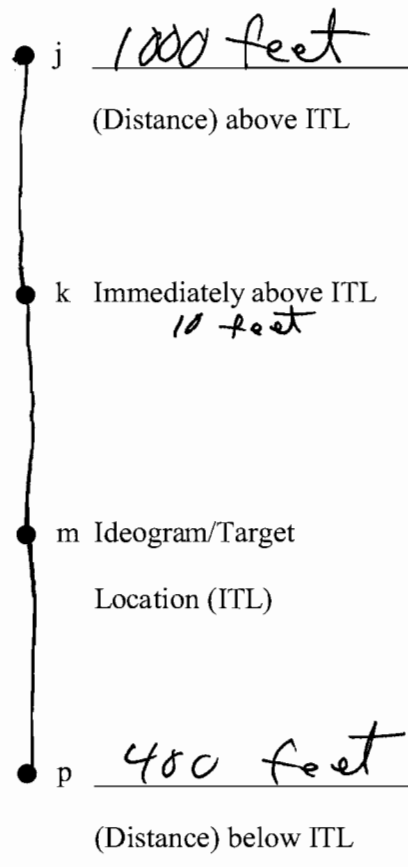
D-Mt.  
Elgon

D:




E:

D - Mountains



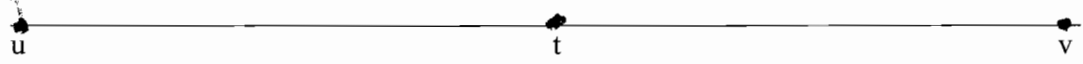
- j: up in air. land below. smell of city some pollution bright light high contrasts between up/horizontal downward views
- k: Semi-rugged natural environment with ~~stop~~ sloping land
- m: clean air, outdoors natural environment, grass
- p: dark, cold solid



- q: land, apparent natural environment w/ some short vegetation not much difference between s + q

w/100ft - warm, tropical, humid, moist  
 q 100ft - dry, fresh air, outdoors, clean.

- w: water wet splashy D - Hawaii
- D - Hawaii



ITL 5 years  
before Target Time

ITL at  
Target Time

ITL 5 years  
after Target Time / most probable  
time

G:

t: outdoors, warm, natural environment  
 Something hard on surface, dark color.  
 I cannot tell if its manmade or natural.  
 Surface below, air above  
 static  
 I don't see any activity.

u: dark, black not much difference  
 between u + t.  
 Surface below, air above.


D-tarmac

D-city

v:

8314

4324



IL: Mountain

A: curving upward, sloping upward, peaking, sloping downward

- 1. hard D-like peak
- 2. natural
- 3. static
- 4. simplex

B: Mountain

C: air seems clean

outdoors outdoors natural smell

bright light

rock gritty

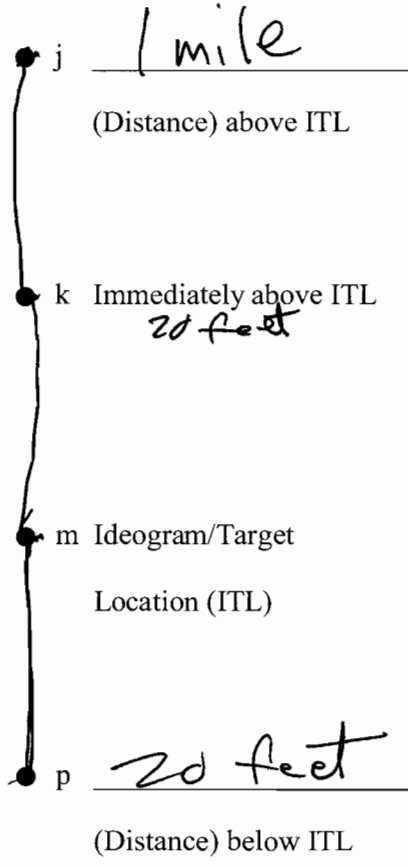
VF-pleasant natural environment

D-volcano D-Hawaii

D-Kilimanjaro

D:





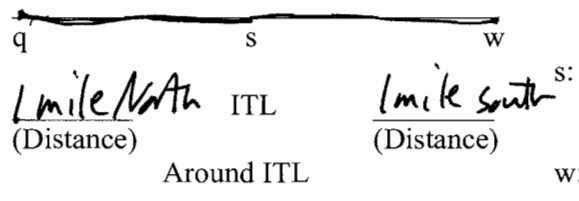
E:

j: water in distance of  
 clean air  
 wind  
 land/water interface below

k: looks like rocks below.  
 D-Lava

m: natural environment  
 something hard below,  
 hard, natural, gritty  
 rough surface.

p: dark, dry, land, rock

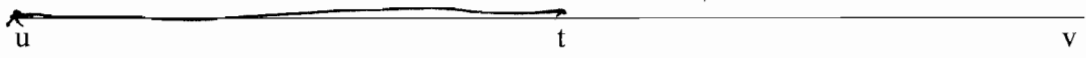


F:

q: rocky, natural environment

s: Dry land, natural  
 environment.  
 w: rocky. Sense of  
 barren  
 not much vegetation.





ITL 100 years  
before Target Time

ITL at  
Target Time


ITL \_\_\_\_\_  
after Target Time

G:

t:

u: pristine natural environment  
 foliage,  
 outdoors  
 natural smells  
 rocky surface below.  
 v: feels barren, little or no  
 human activity.

8314  
4324



IL: cliff

A: Curving upward, peaking  
Sloping downward

- 1. hard
- 2. natural
- 3. stark?
- 4. simple

B: sloping land

C: dry  
rocky


barren. D-moon  
something green  
D-like a tree

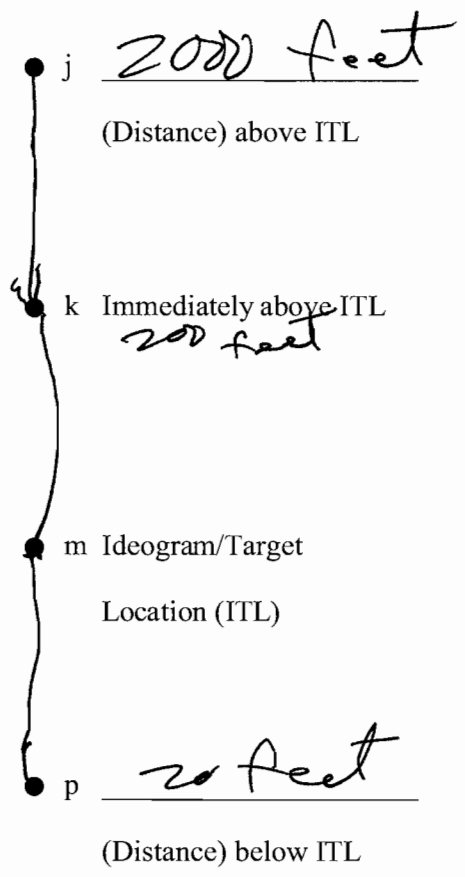
some foliage  
natural environment  
that is seemingly  
flat here, w/some  
foliage. D-Africa.

grass, shrubs, D-savannah  
trees, separated.  
Not close by packed at  
my location

D:

~~just~~ gently sloping  
land.





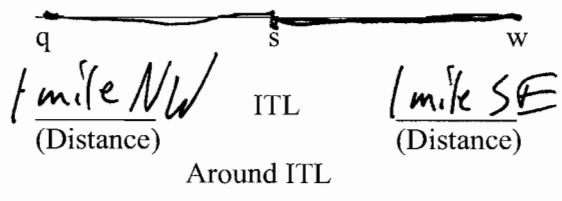
E:

j: wide spread natural environment, seemingly starts 2, warm

k: natural environment below

m: warm. Bright sunlight

p: Dry rock




F:

q: natural environment w/ some human activity humans seem dark skinned

D-Africa

D-kilimanjaro

w: lots of foliage, densely packed



ITL 1000 years  
before Target Time

ITL at  
Target Time

ITL \_\_\_\_\_  
after Target Time

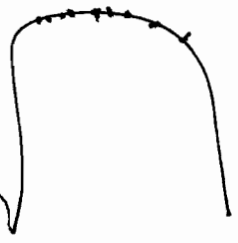
G:

t:

u: static natural environment  
 rocky, harsh, warm  
~~plus~~ This looks like  
 no-man's land.  
 not visible human activity

v:

8314  
4326



CENTRAL TARGET (CT)

II: mountain

A: vertical upward,  
curving over,  
curving downward

- 1. hard
- 2. natural
- 3. static
- 4. simplex

B: mountain

C: rocky  
land with foliage  
natural environment  
large rocks, boulders

D:



A 1/2 - This looks  
like a natural,  
rocky, simple  
place.

PHASE 2

SOUNDS: \* seems to sort of quiet perhaps some natural sounds

TEMPERATURES: warm

VISUALS:  
COLORS: dark brown, blue, some green, mostly dark brown

LUMINOSITY - bright

CONTRASTS - high

TASTES: ...salty

SMELLS: - smell clean, natural environment. VF - weird

DIMENSIONAL MAGNITUDES:

VERTICALS - .. no visible verticals

HORIZONTALS - .. land seems slightly sloping

DIAGONALS - .. long

TOPOLOGY - varied, heterogeneous.

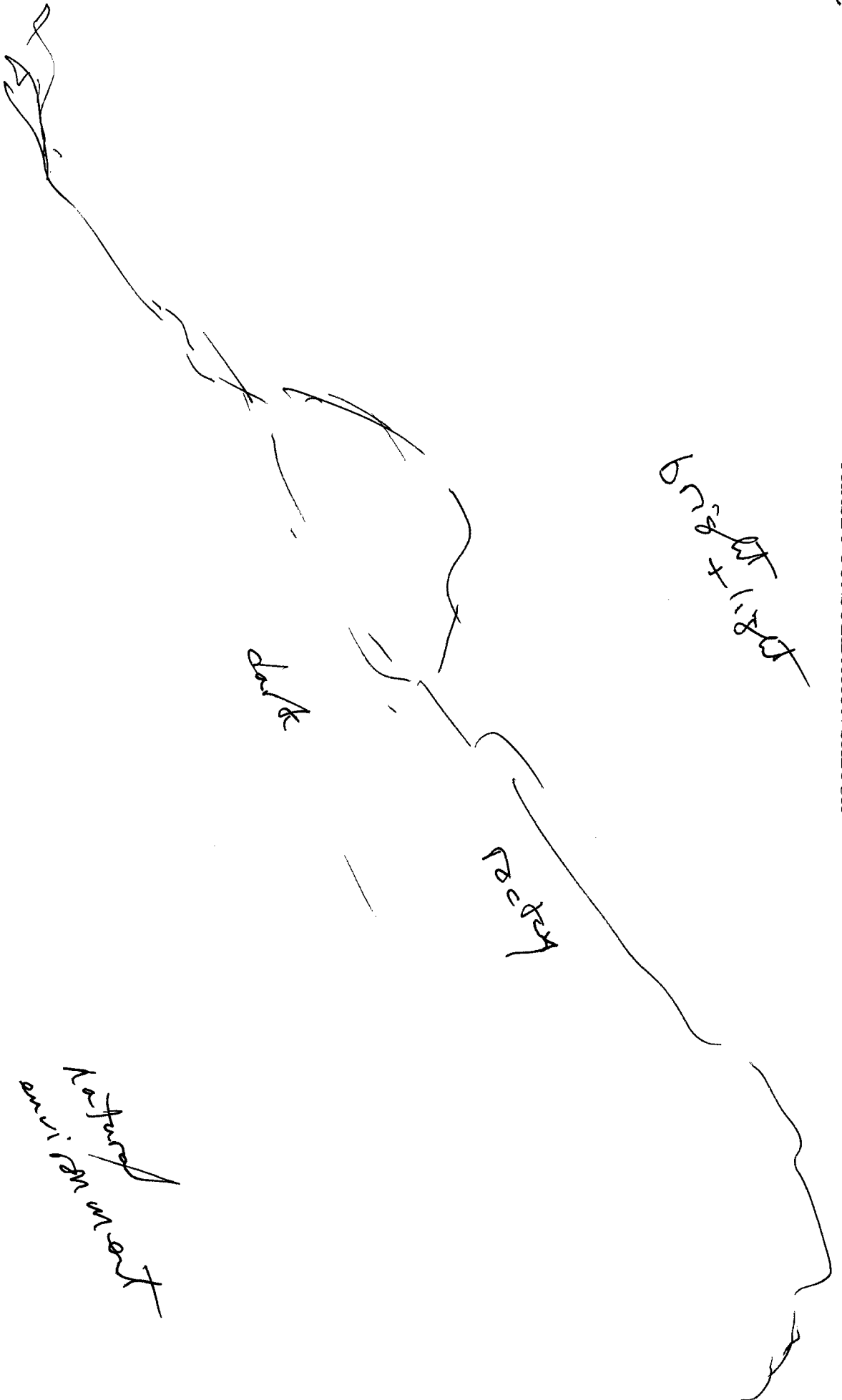
MASS, DENSITY, SPACE, VOLUME - expansive, open.

ENERGETICS - I don't see or feel any energetics.

VF - OK

D - volcano

PHASE 3 CONSOLIDATION SKETCH



containing most  
minerals

INTERIM SUMMARY

This seems like a natural environment with a rocky surface, possibly sloping. The slope seems gradual, but there may be steep elements. There seems to be water 1 mile east of target location. Land seems to be 1 mile west, north & south of target location. The forest has the feel of a gently sloping mountain.

① - Killimang'ard

End 1:55 pm.