Advanced SRV® Target Directional

Conscious Mind Instructions: Print out this Advanced SRV session template. Fill out this page completely. This page will be page 1 of your session. Put this directional page in front of the rest of your session when you are done. Choose your own target coordinates and enter them in the space provided.

Subspace Mind Instructions: Your perception of this target corresponds only with the explicit contents of the target definition for this session as given to the viewer for closing this session. Perceive the target only as it exists as defined by the closed system of the viewer closing this session.

Target coordinates: 6988 / 3448

Session Number: 1

Experiment Number: N/A

DATA TYPE: 3

MONITORING LEVEL: Solo

PS- OK

ES- OK

AP- None

NAME: Aziz Brown

DATE: 19 September 2016

TIME: 4:37pm

6948
3448

IL: Structure

A: Verticle Upwards, Angle, Horizontal
Across
Hard
manmade

B: Structure

6948
3448

IL: Structure

A: Verticle Upwards, Angle, Horizontal
Across
Hard
Manmade / Movement

D - wind over rooftop urban

B: Structure

6948
3448

IL: Structure

A: Verticle Upwards, Angle,
Curving downwards, Curving under,
Sloping Upwards
Hard
Man made

B: Structure

6988
3448

IL: Structure

A: Verticle Upwards, Angle, Sloping Downwards, Curving Under Sloping Upwards, Horizontal Across

1. Hard
2. Manmade
3. C-
4. d+

D - Tin/Sheet Metal Surface Horizontal

D - Russian Snow/Bear Attack

D - Bomb

B: Structure

C: Metal Surface /Horizontal

rough metal
Boom
Rumble
wind

} wavy texture

Shock wave
epicenter fast moving wind motion

D - Syria Bombing Raw

Semi-urban area.
Not too Urban
Not a BIG major city look
Low elevation Buildings
No Big Plume
Loud Roar
Ground Shakes Boom Rumble
Maybe interior Explosion?
↳ of a Structure?

D:

Maybe interior bomb?
No smoke stack visible yet
Low elevation energy
Low Elevation Buildings

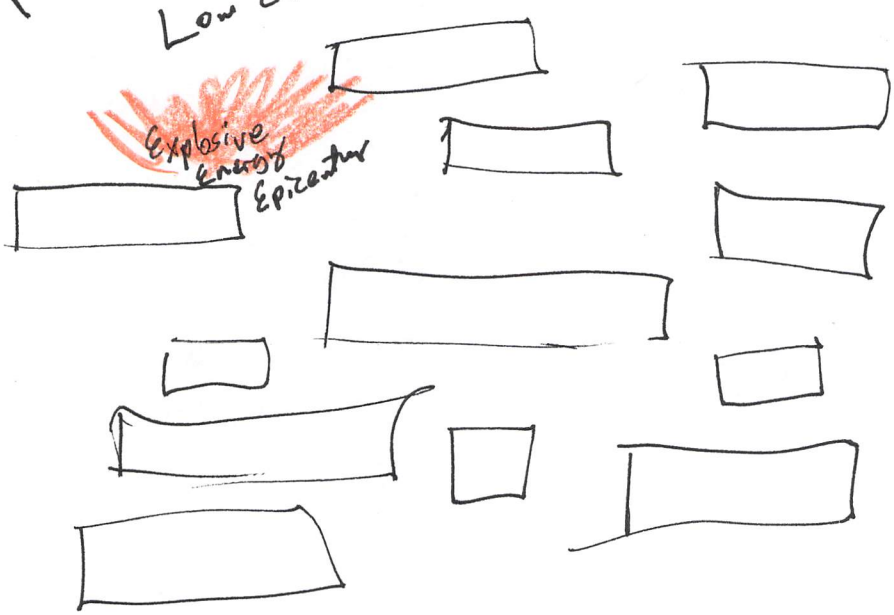

Touch the Target / Grab it

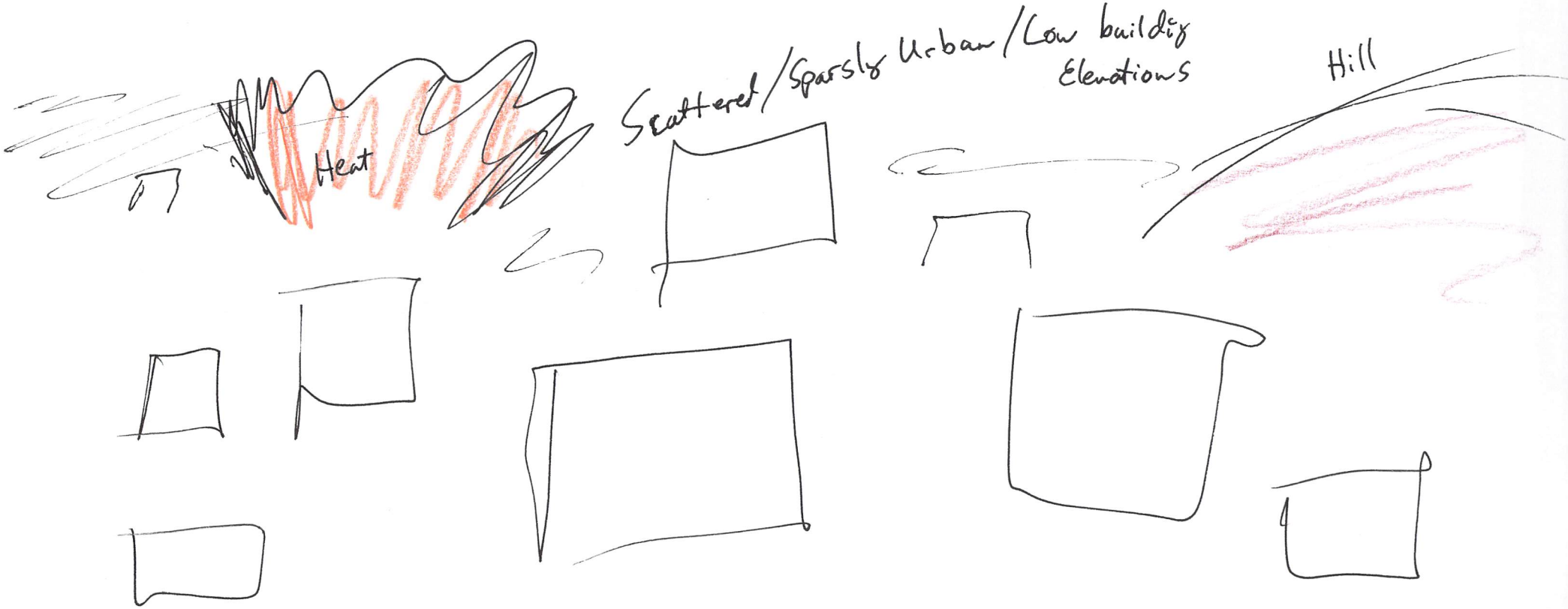

E:

D - Mosul, Iraq

D - Aleppo

m4 1000'

(Distance) above ITL

m4: Greenish area by urban landscape, Most area 85% is brown. No clear view of explosive activity

m3 Immediately above ITL

m3: Low level medium sized urban brownish landscape w/ booming activity in the distance

D - Muslim Female

m2 Ideogram/Target Location (ITL)

m2: Robed Subject looking in direction of target activity down a street. Low level semi-big/medium sized urban area / white robed male w/ headgear

m1 10'

(Distance) below ITL

m1: Gritty Dark Earth

F:

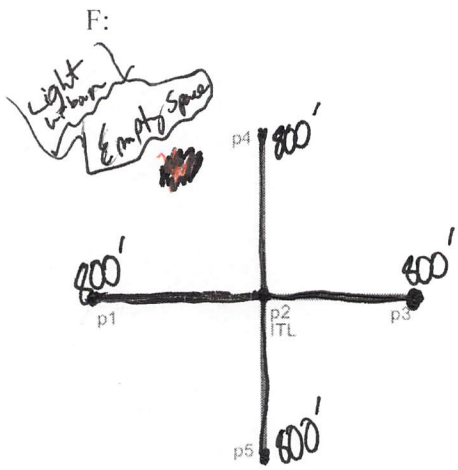

p1: One larger pillar like structure, big muddy river in view/space b/w structures + assuming Bomb visible

p2: Booming Shaking Rumbling in Low Elevation Urban area

p3: Still urban, donkey/horse like animal being pulled by a man. Not a developed city. Developing/3rd world feel
middle East feel

p4: Fire raging on structure to my left. Flickering Flame Sounds

D - Chemical Plant Explosion/ Burn

p5: Target activity farther away, ~~small area~~ Small area of water, road

M2

I dont Kow 100% if it is a bomb or not....

way in the back many Many Blocks away is "blast"/activity

m.4

D- Mosul, Iraq



P1

Structure on Fire

t1.5

t1 — t2 — t3

ITL 24hrs before Target Time

ITL at Target Time

ITL 24hrs after Target Time

G:

t1: No fire

t1.5 No view of projectile attack.
Explosion upwards from structure

t2: Fire / Building (Structure) Ablaze, rumble

D-Chinese Chemical Plant Explosion

t3: Black Stained Smoldering Structure