

## Advanced SRV® Target Directional

**Conscious Mind Instructions:** Print out this Advanced SRV session template. Fill out this page completely. This page will be page 1 of your session. Put this directional page in front of the rest of your session when you are done. Choose your own target coordinates and enter them in the space provided.

**Subspace Mind Instructions:** Your perception of this target corresponds only with the explicit contents of the target definition for this session as given to the viewer for closing this session. Perceive the target only as it exists as defined by the closed system of the viewer closing this session.

Target coordinates: 2551/6871

Session Number: 1

Experiment Number: 1

---

DATA TYPE: 3

PS- okay

NAME: Princess Janna

ES- okay

DATE: 4 NOV - 2015

MONITORING  
LEVEL: None


AP- None

TIME: 4:28

②

2551

6871



IL: land


A: horizontal flat across

hard  
man made

B: land

2551

6871



IL: movement

A: horizontal  
flat across

hard  
natural

B: land

2551

6871



IL: mountain


A: sloping upward Peaking,  
sloping downward

hard  
natural

B: mountain.

2551  
6871

3



IL: land

A: horizontal flat across

1. hard
2. natural
3. static
4. simple


B: land.

C: base surface level

D:

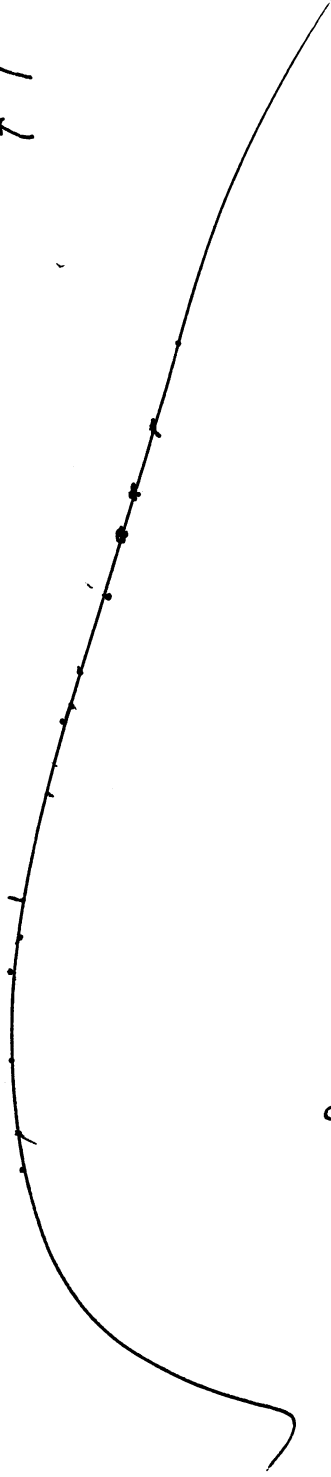
- ~~horizontal~~
- natural
- structure
- multiple structures
- Not like a city
- few subjects
- some foliage

FS



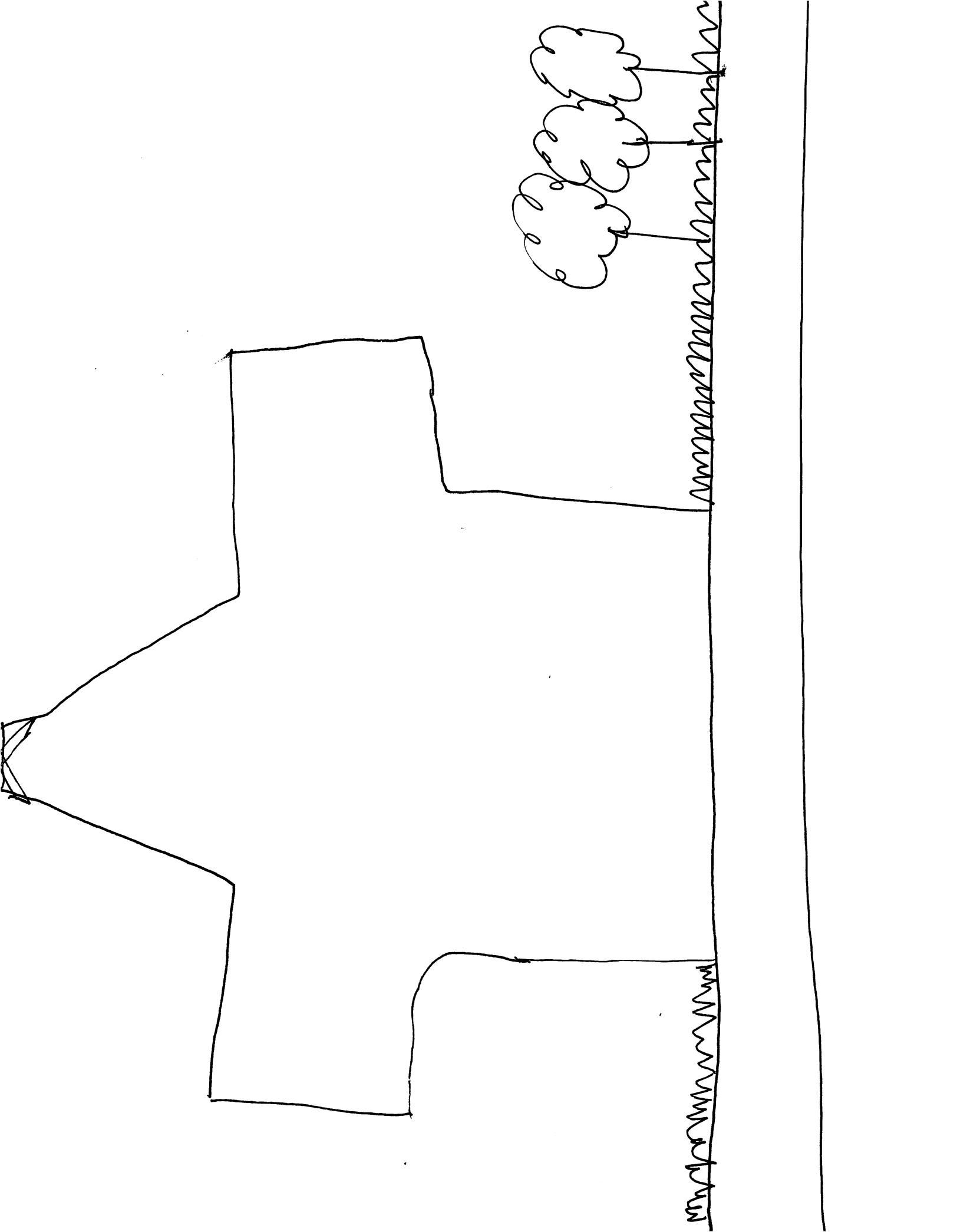
From the Center of the target something  
Should Be Perceived

77

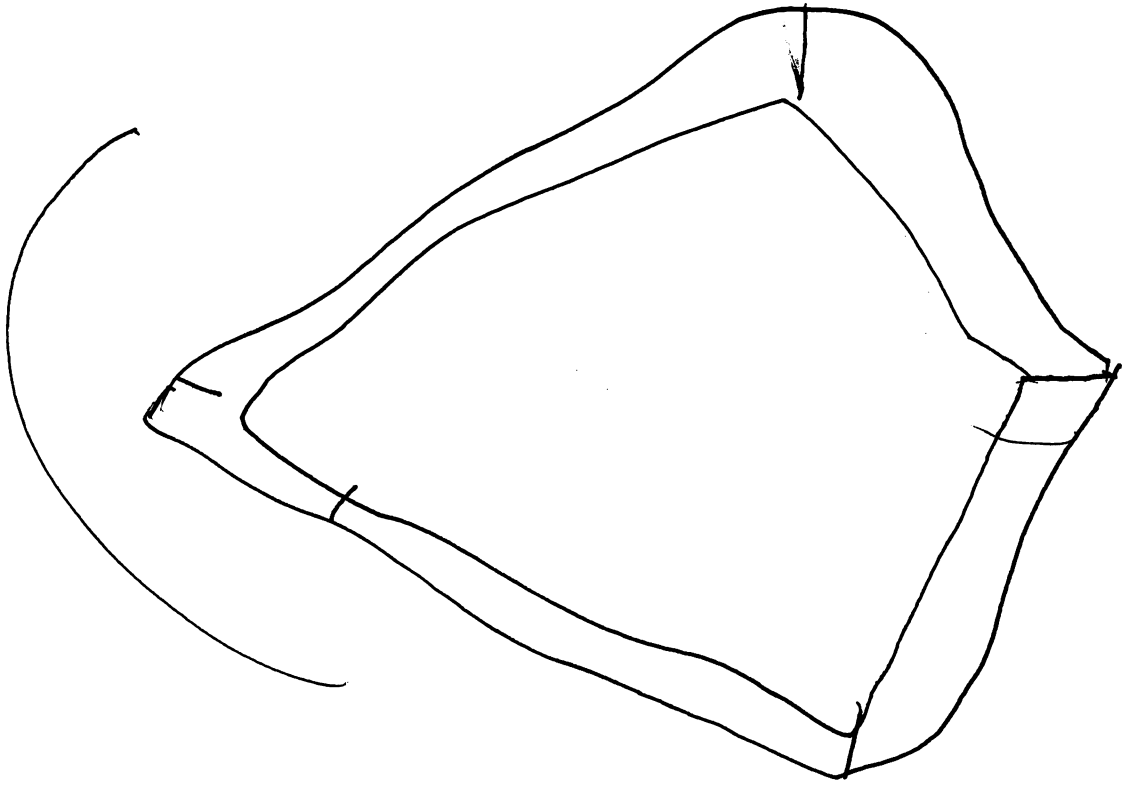


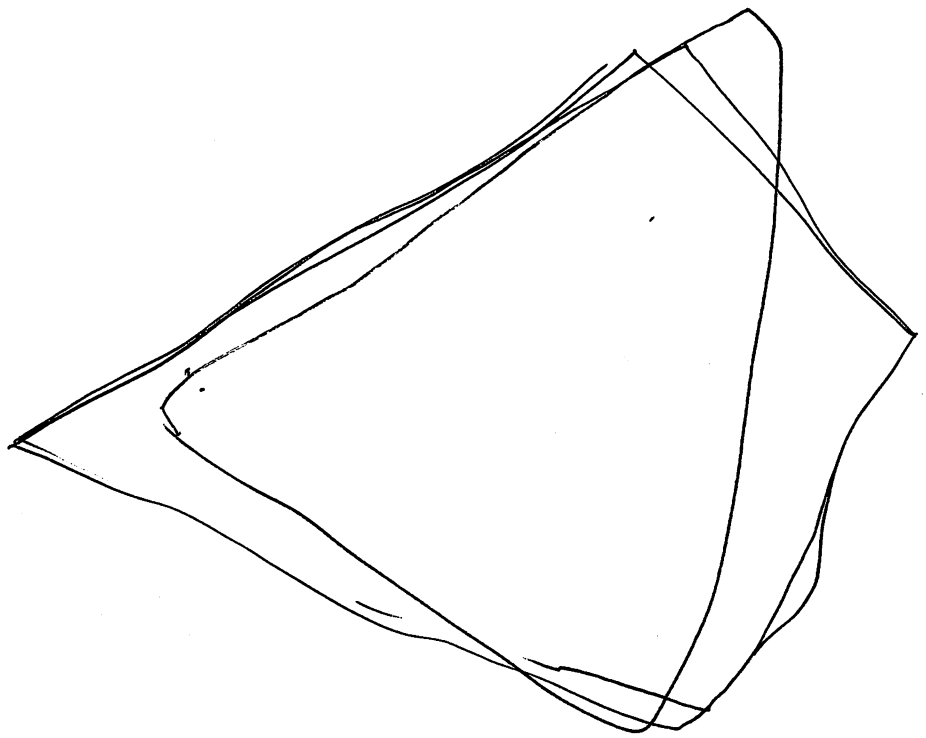
- Can't feel any subjects
- Not many structures surrounding it
- Foliage
- Land
- Not in urban area

- hard
- Manmade
- Static
- Concrete
- Pointy
- Dome
- Abstract buildings
- Big



Looking Down



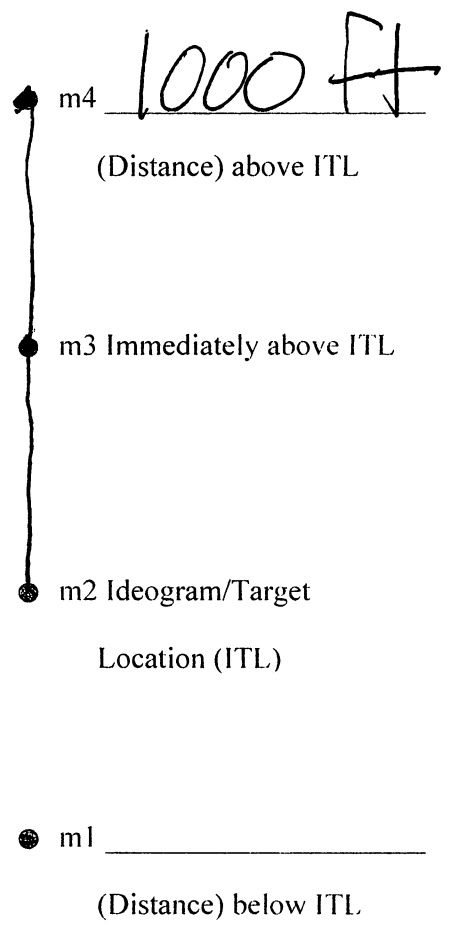




D - castle.

D - cage

E:



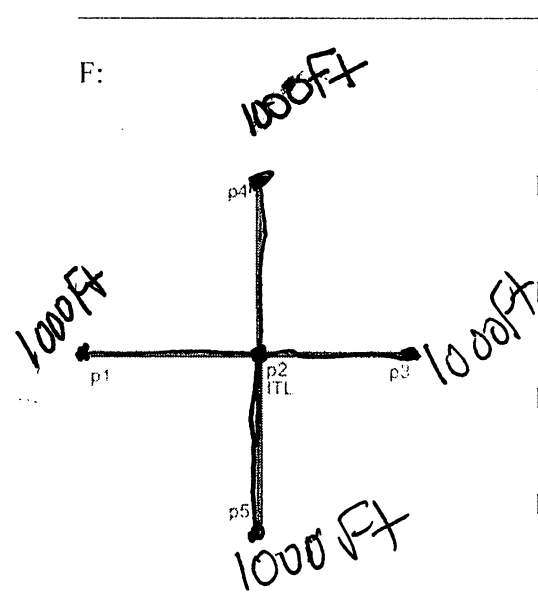
m4: wide structure  
Diamond shape  
Dome like?

m3: something increasing

m2: Large Abstract  
structure  
on land

m1:

F:



p1: foliage trees - Poles?  
p2: Large abstract structure  
with multiple sides.

p3: foliage.  
p4: structure. foliage, Poles

p5: structure. foliage  
Poles

## Target Specific:

The Pentagon / Washington, D.C.: perspective - from the camera's perspective as shown in the photo below. (At the moment that the below photo was taken.)

Target Description: As per the picture below, structures on land in an urban area, water nearby.

Here is a picture:



Here are the SAM input data for the target:

surface: surface  
 surface: level topology  
 land: land  
 land: manmade  
 land: level topology  
 water: water  
 water: land/water interface  
 atmospheric: manmade smells  
 surface structure(s): surface structure(s)  
 surface structure(s): one  
 surface structure(s): multiple  
 surface structure(s): city  
 surface structure(s): subjects inside  
 surface structure(s): subjects on base surface outside  
 structure(s) materials: natural materials  
 structure(s) materials: manmade materials  
 structure(s) general location: on land  
 structure(s) general location: on a flat surface  
 subject(s): subject(s)  
 subject(s): male  
 subject(s): female  
 subject(s): one/few  
 subject(s): many/crowd  
 nonsurface structure(s): nonsurface structures  
 light: bright  
 environment: urban

sounds: talking, shouting, voices

temperatures: moderate

dominant session elements: structure(s) on a surface

sketches: structure(s)

sketches: structure(s) on a surface

sketches: subject(s)

sketches: subject(s) in a structure

sketches: subjects(s) on an outside base surface

sketches: horizontal base surface