

GEORGE TRAMMELL  
431

3-9-09

2107 EAST

ORANGE CITY, FL.

MONITOR - NONE

OBSERVER - NONE

P.O.C.A. -  
CLEAR, ~~WIND~~ SKIES,  
CLOUDS

P.O.C.D. -  
FEAR OF FAILURE,  
BEGINS INCORRECT


S.A. -  
FOR NOW I AM  
SETTING ASIDE  
CLEAR, ~~WIND~~ SKIES,  
AND CLOUDS.

FOR NOW I AM  
SETTING ASIDE FEAR  
OF FAILURE AND  
BEGINS INCORRECT.

TARGET IS AN EVENT  
DESCRIBE THE TARGET

090305

431011



A1 - UP  
FLAT  
BLACK  
SHARP  
IN LINE  
BACKSIDE

B1 - MANMADE

A2 - CURVED  
AROUND  
DOWN  
AROUND  
LOOPING  
UPWARD

B2 - MOTION/ENCLOSURES



A3 - Skyward  
UPWARD  
OVER  
AROUND  
DOWNWARD

B3 - NATURAL / LAND /  
ENERGY

P2 (MANMADE)

BLACK  
METAL

FLAT  
TRACK

POINTED

POINTING

(MOTION)

SWIRLING

FAST  
COURING  
SWIRLING



(ENERGIES)

ELECTRICAL  
ELECTRIFYING

(LAND)

UP  
HIGH

ROUNDED

TALL


(NATURAL)

SKYWARD  
TERRAIN

AI - SHOOTING FOR  
THE SKY

E-ACCELERATING,  
ELECTRIFYING,  
MOVING TOO FAST,  
WANTS to STOP

## P3 - SKETCH



① PEAK <sup>OR</sup> PROMINENCE

② TALL ROUNDED MOUNTAIN TOP

③ VALLEY

④ CLOUDS

⑤ SKY BREAKING AREA

P2

D

DE

SI

T

C

SC

CS 6

SKYWARD  
(SKYWARD)

SPOTS FOR CLOUDS

WHITE  
SILVER  
BLUE  
DENSE

DENSE

WET

WET

CLOUDS  
(CLOUDS)

WHITE  
DENSE  
WET  
THICK

BREAK 2127 EDT  
DECK

RESUME 2137 EDT

PZ D AE SI T C SC CSA

CLOUDS  
(CLOUDS)

HOVERING

SKY  
(SKY)

DAYLIGHT  
LIGHT BLUE  
BREAKFAST TRUCK

TERRAIN  
(TERRAIN)

LOUNDED  
ROCKY  
GREEN

MOUNTAIN  
(MOUNTAIN)

ADDP

ADDP

LOUNDED  
GREEN

THICK  
GREEN  
TALL

FOREST  
(FOREST)

MOVE 500 FEET ABOVE MOUNTAIN TOP  
DESCRIBE

CLOUDS  
(CLOUDS)

DENSE  
VIB

CANNOT SEE THEM

WET

VALLEY  
(VALLEY)

GREEN  
TALL TREES



P2

D

AT

SI

T

C

SC CS

MOVE 500 FEET ABOVE VALLEY  
DESCRIBE

INTERLUM -

TARGET HAS APPEARANCE OF ONE  
LARGE, ROUNDED MOUNTAIN IN  
THE CLOUD LINE. TARGET APPEARS TO  
HAVE LESSER PEAKS ABOUT AND  
A VALLEY, HEAVILY FORESTED IS  
ALONG BASE OF THE TALLER  
MOUNTAIN. TALLER PEAK IS  
COLDER AND FEELS WET.

K2 D ABE SE T C SC 94

BREAK 2156 EDT

3-5-09

RESUME 0809 EDT

3-7-09

BREAK 0810 EDT

P.D. - PHONE

RESUME 0828 EDT

MORE 1000 FEET ABOVE TALLER PEAK  
DESCRIBES

MOUNTAIN  
(MOUNTAIN)

ROUNDED

ROUNDED

BLACK  
SLICK

WET  
GLASSY

NO VEGETATION

CLOUDS  
(CLOUDS)

RZ D AI SE T C SC CSU

THICK  
BLACK  
GREEN  
SMALL

RAST  
(RAST)

SLOPED  
WIDE

MOVE TO RAST, VIEW DOWN SLOPE  
DESCRIBE

DARK  
BRACK  
JOLDS  
LARGE

OPENING  
(OPENINGS)

ENTRANCE

DARK  
CIRCULAR

CAVE LIKE

P2

D

AJ

SE

1

e

SC

QU

SKETCH Pg. 13A

TAP AND FEEL SKETCH  
DESCRIBE

PATHWAY  
(PATHWAY)

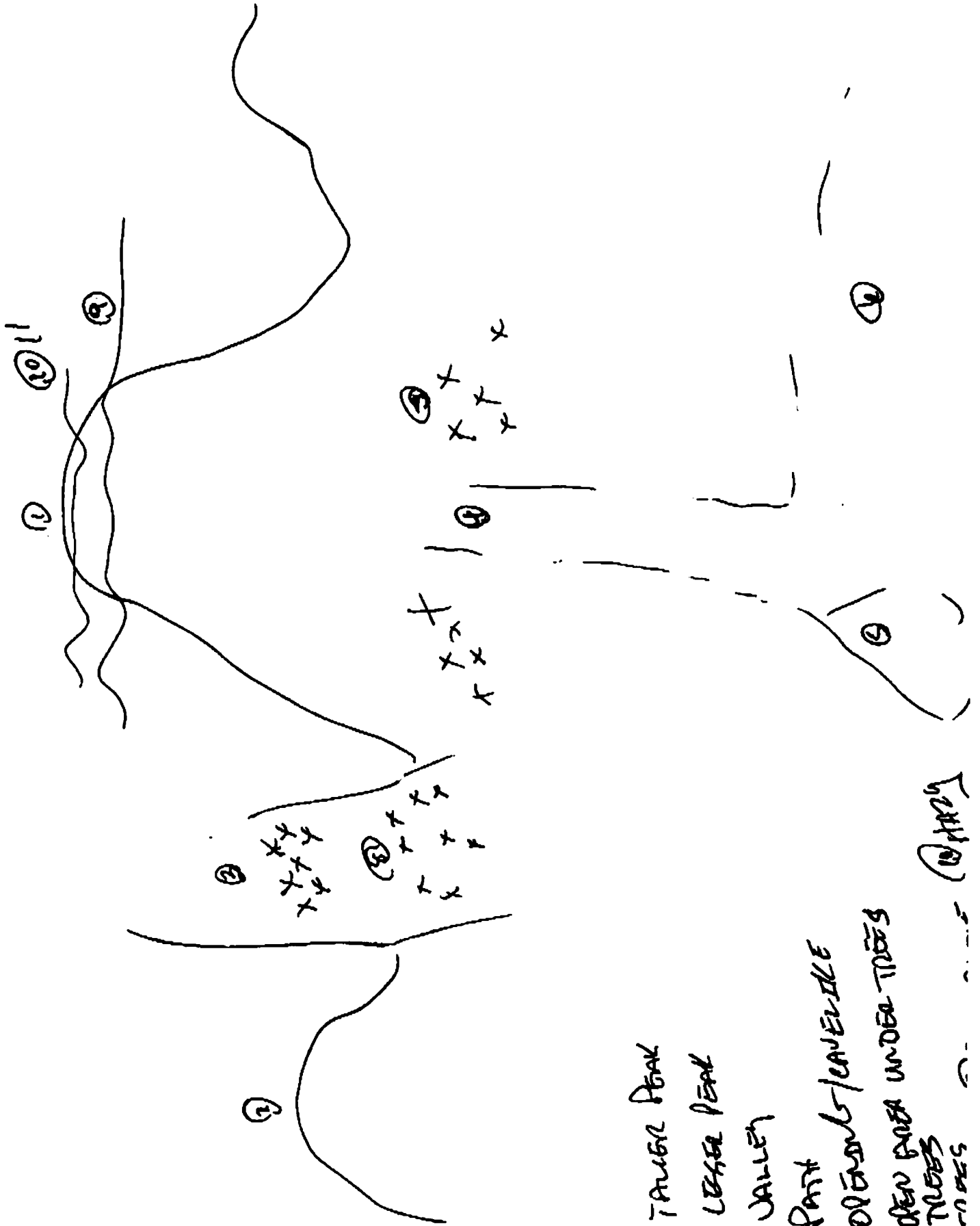
HEAT  
INTENSE  
BURNING

HAND IS BURNING

BREAK 0902 EDT  
JETTY

RESUME 0912 EDT

(12)



- ① TOWER PEAK
- ② LESSE PEAK
- ③ VALLEY
- ④ PATH
- ⑤ PLANTS/LEAVELIKE
- ⑥ OPEN AREA UNDER TREES
- ⑦ TREES
- ⑧ TREES



# Summary -

TARGET HAS ELEMENTS OF -

- LAND
- ORGANIC
- SPACE
- WATER
- MOTION
- ENERGY

LAND -

MOUNTAIN/TREE

ROUNDED

BLACK

SLICK

WET

SLICK ROCK

NO VEGETATION AT TOP

COLD

HAZY VIEW

TREELINE -

BELOW PEAK

1000 FEET



WATER -  
 CLOUDS -  
 VERY WET  
 MOUNTAIN/TALUS -  
 WET  
 SLICK

MOTION -  
 MOVEMENT -  
 PATHWAY  
 SLIDING  
 INTENSE  
 OLD

ENERGY -  
 PATHWAY -  
 HIGH ENERGY  
 INTENSE  
 IMMEDIATE  
 PAST  
 BURSTS  
 EVOLVING