


HIN6-Q7W1 Self monitored S-5
USING THETA TONES & AUDIO RECORDING
DEVICE. I CAPTURED A SERIES OF
VISUAL IMAGES OVER 60 MINUTES
OF S-5.



FIRE BALL
FLAMING ENERGY
PLUMMETS-
FAST MOVING

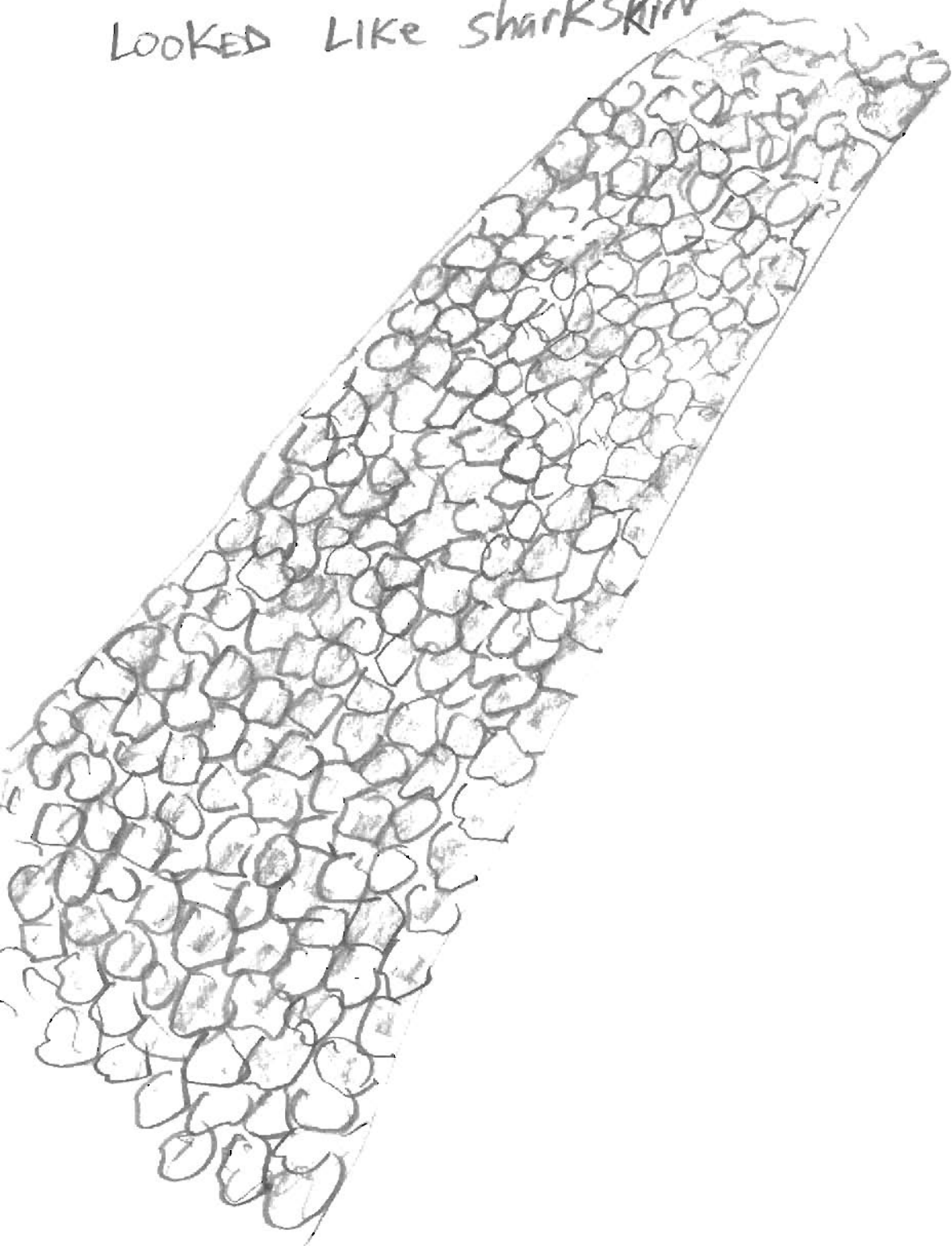
3 people STANDING IN AN
OPEN outdoor location
confering





DAZZLING
LIGHT BEAMS
LIKE LASER

LIKE A PATHWAY
with mottled surface
LOOKED LIKE SHARKSKIN



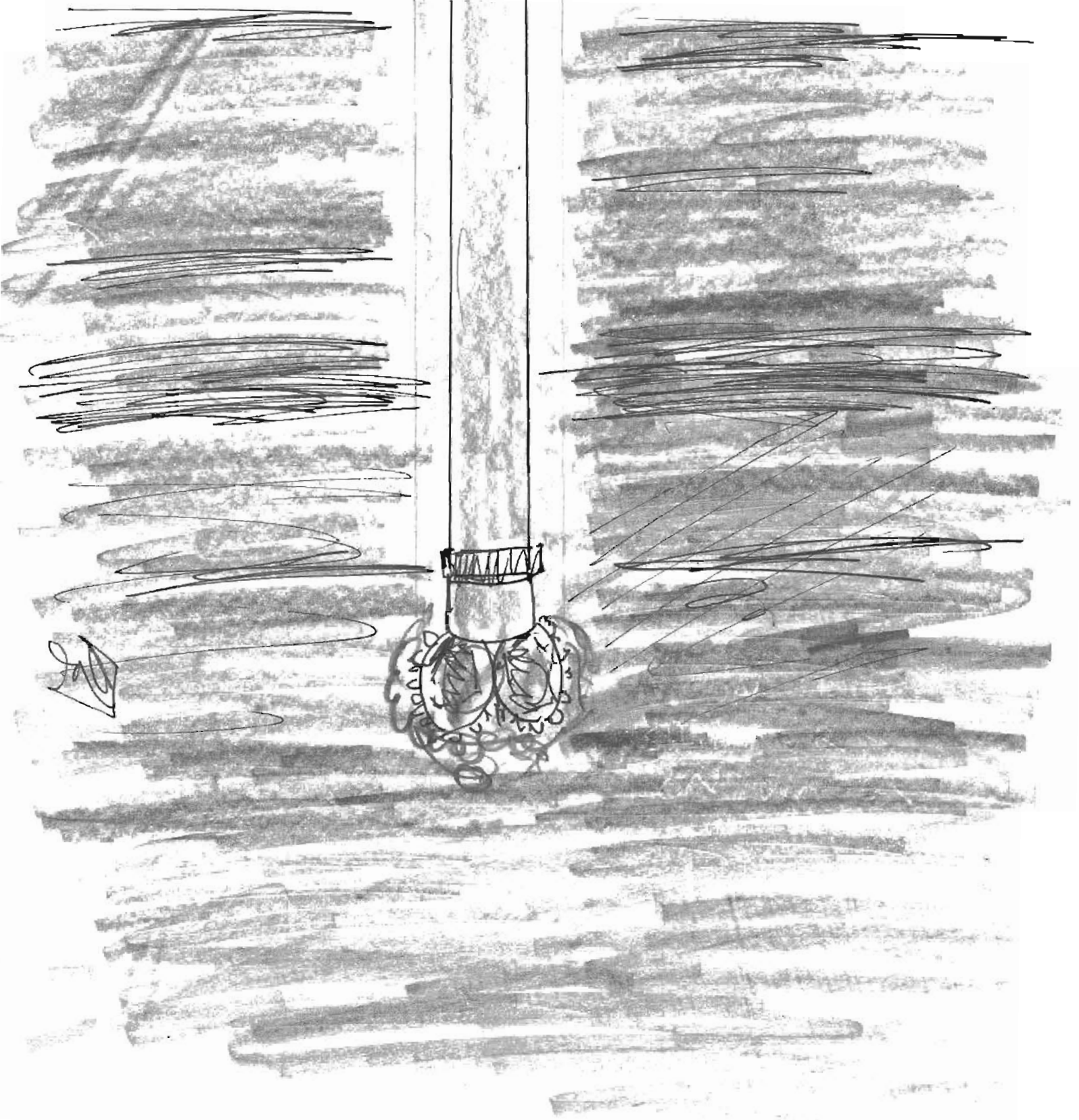


MOONLIGHT
SHIMMERS
ON WATER

MAN with short gray hair
Neat gray BEARD
DOING ANALYSIS OF project



SENSE OF A Deep
DRILL BIT IN Deep
ROCK STRATA





PEOPLE WATCH A LARGE
MONITOR WITH GRAPHS &
DATA ABOUT THE DRILLING



I SAW AN ASIAN MAN
LITTErALLY BLOWN APART
BY A BLAST -

EXPLOSIVE ENERGY

THE FORCE WAS EXTERNAL

THE SHOCK HIT HIM

IT DID NOT ORIGINATE
WITH HIM

LOOKING DOWN FROM ALTITUDE ON A
LIGHT COLORED ISLAND (SNOW/ICE) - OCEAN SURFACE
THROUGH PUFFY WHITE CUMULUS CLOUDS
ABOVE THE OCEAN AND ISLAND

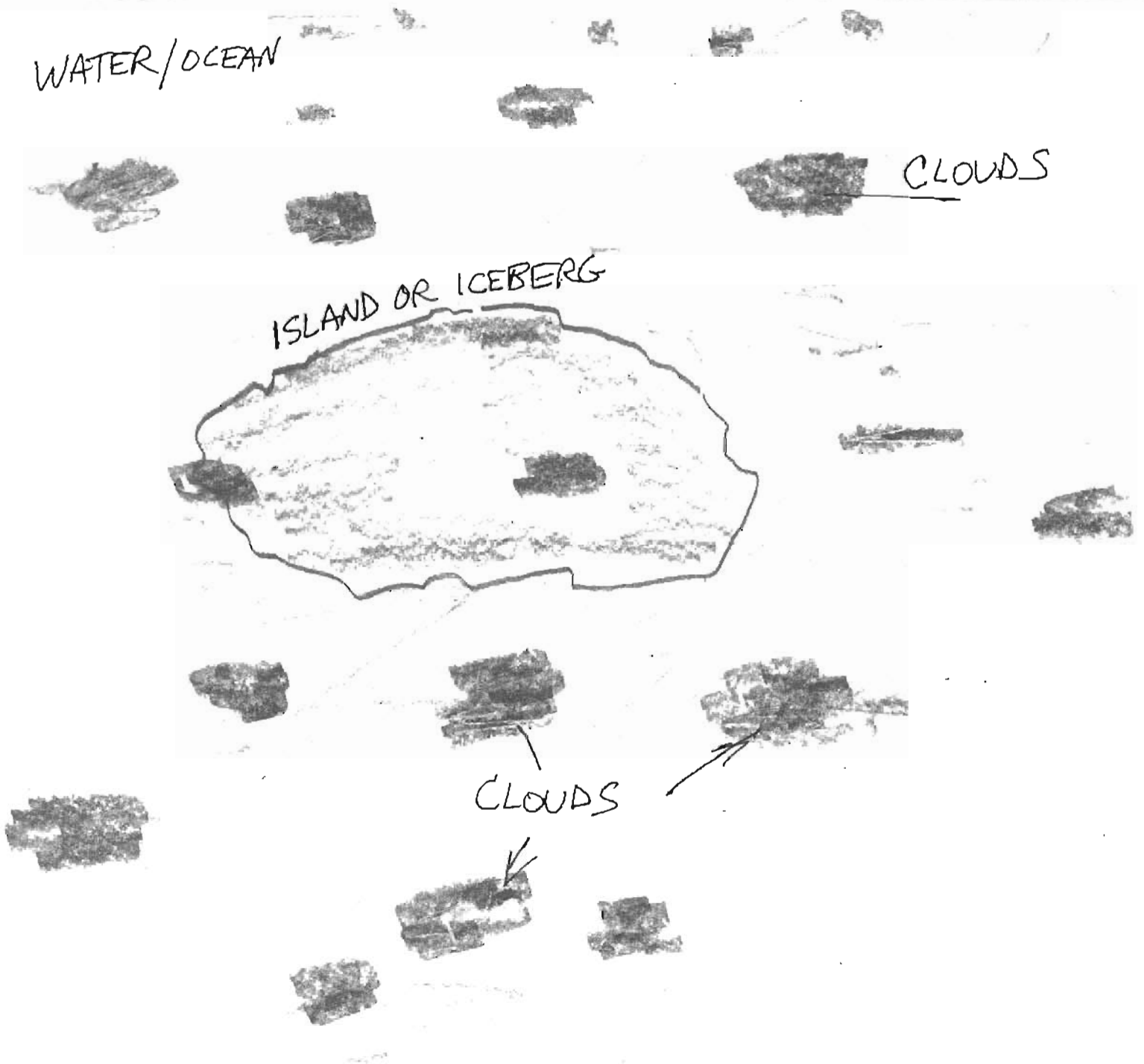
HORIZON

WATER/OCEAN

CLOUDS

ISLAND OR ICEBERG

CLOUDS



I SAW ONE OF THOSE SCENES WHERE
A HILLSIDE COLLAPSES IN A STORM
AND A BUILDING FALLS INTO
THE SEA

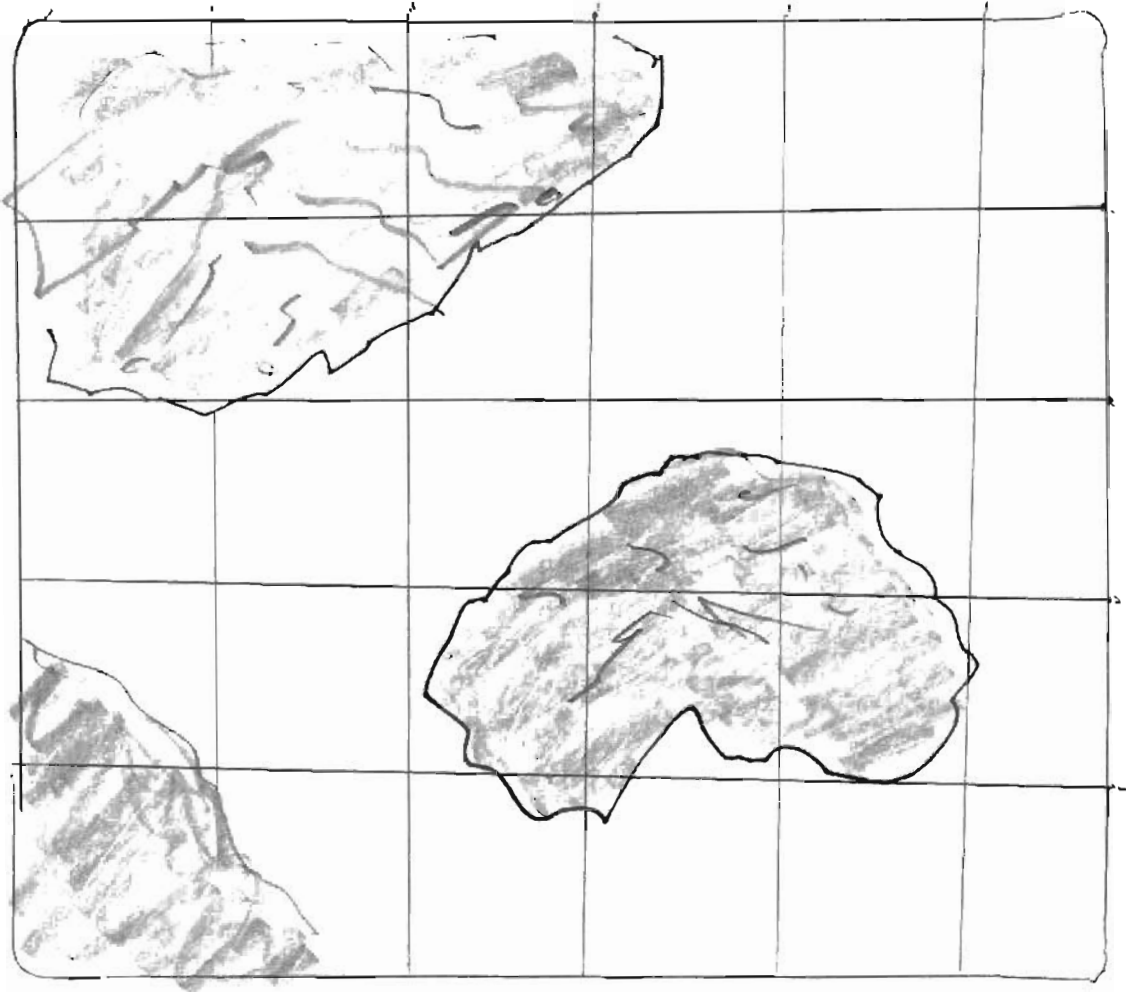
DESTRUCTION SLOW
MOTION




GEOGRAPHIC LAND MASS FROM HIGH ALTITUDE
BROWN - ROCKY - NOT HIGH MOUNTAINS BUT RUGGED
WITH RAVINES - NO STRUCTURES
OR HUMAN SIGNS



I SAW A COLOR IMAGE OF LAND
MASSES WITH GRID LINES
OVERLAID.




THIS FELT LIKE ANTARCTIC
A SIGN OR MONUMENT IN FOREGROUND
WITH ICE FIELD - THEN MOUNTAINS IN
THE DISTANCE



BARREN COLD
MOUNTAINS

SNOW FIELD
WINDSWEEP
ICY

FRIGID



SIGN OR
MONUMENT

BEAUTIFUL BUT STARK SCENE
SUNRISE IN ARCTIC
PINK GLOW OF MORNING CLOUDS
WATER / LAND

PINK GLOW
ON HORIZON

Barren

WATER - OPEN
COLD

ROCKY - SNOWY
LAND